

Auburn SRA General Plan and APL Resource Management Plan

CSP Proposed Action Facilities Summary DRAFT June 22, 2018



























Management Zone	Existing Facilities	Proposed Facilities	Activity Nodes for Proposed Facilities
NOTE: Roads and trails exist and improvements are allowable in all management zones.			
<b>1. Knickerbocker</b>			
	Parking Area (~75 parking spaces)	Parking Area (add up to 50 parking stalls)	1B/1C
	Picnic Sites	Picnic Sites (add up to 15 shade ramadas and 30 picnic sites)	1B/1C
	Restroom/Toilet	Restroom/Toilet	1B
	Trailhead	Visitor Contact/Interpretive Facilities	1B/1C
		Overnight Use Facility (add up to 50 individual campsites and up to three group campsites)	1C
		Administrative/Maintenance Facilities (add up to ¼ acre)	1B/1C
<b>2. Auburn Interface</b>			
	Parking Area (~122 parking spaces)	Parking Area (add up to 150 parking spaces)	2A/2B
	Trailhead	Trailhead	2A/2B
	Restroom/Toilet	Restroom/Toilet	2B
	Paddlecraft Launch	Paddlecraft Launch	All
		Auburn-to-Cool trail bridge	2A/2B
		Overnight Use Facility (add up to 50 individual campsites and one group campsite)	2B
		Picnic Sites (add up to 40 shade ramadas, 50 picnic sites)	All
		Visitor Contact/Interpretive Facilities	All
		Shuttle Service	All
		Technical Mountain Biking	All
		Active Recreation Facilities	All
<b>3. Confluence</b>			
	Administrative/Maintenance Facilities	Administrative/Maintenance Facilities	3C
	Visitor Contact/interpretive facilities	Visitor Contact/Interpretive Facilities	3B/3D
	Rock Climbing Area	Allow Additional Rock Climbing Areas	All
	Paddlecraft Launch	Improve Paddlecraft Launch	3A
	Mountain Quarries Mine	Guided Mine Tours	3E
	Trailhead	Trailhead	3A/3D
	Restroom/Toilet	Restroom/Toilet	3A/3B
	Picnic Sites	Shuttle Service	All
	Parking Area (~404 parking spaces)	Improve Parking Area	3A

Auburn SRA General Plan and APL Resource Management Plan

CSP Proposed Action Facilities Summary

Management Zone	Existing Facilities	Proposed Facilities	Activity Nodes for Proposed Facilities
<b>4. Foresthill Divide</b>			
	Parking Area (~242 parking spaces)	Parking Area (add up to 100 stalls)	4A
	Trailhead	Administrative/Maintenance Facilities (add up to ¼ acre)	4A
	Restroom/Toilet	Picnic Sites (add 10 shade ramadas and 20 picnic sites)	4A
		Restroom/Toilet	4A
		Overnight Use Facility (add up to 20 campsites)	4A
<b>5. Lake Clementine</b>			
	Restroom/Toilet	Restroom/Toilet	5B
	Parking Area (~255 parking spaces)	Boat Rentals/Concession	All
	Marina/Boat Launch		
	Overnight Use Facility (15 campsites)		
	Visitor Contact/Interpretive Facilities		
	Paddlecraft Launch		
<b>6. Mammoth Bar</b>			
	Parking Area (~200 parking spaces)	Parking Area (add up to 50 parking stalls)	6A/6B
	Picnic Sites	Picnic Sites (add up to 10 shade ramadas, up to 20 picnic sites)	6A/6B
	Restroom/Toilet	Restroom/Toilet	6A/6B
	Trailhead	Trailhead	6B
	Paddlecraft Launch	Paddlecraft Launch	6A
	OHV Track	OHV Track	6A/6B
		Technical Mountain Biking	All
		Other Active Recreation	All
		Overnight Use Facility (add up to 50 campsites)	6A
		Viewing Area	6A
<b>7. Lower Middle Fork</b>			
	Trailhead	Trailhead	All
	Parking Area (~5 parking spaces)	Parking Area (add up to 20 parking stalls)	All
		Visitor Contact/Interpretive Facilities	All
<b>8. Cherokee Bar/Ruck-a-Chucky</b>			
	Parking Area (~96 parking spaces)	Parking Area (add up to 40 parking stalls)	8B
	Restroom/Toilet	Restroom/Toilet	8B

Auburn SRA General Plan and APL Resource Management Plan

CSP Proposed Action Facilities Summary			
Management Zone	Existing Facilities	Proposed Facilities	Activity Nodes for Proposed Facilities
	 Picnic Sites	 Picnic Sites (add up to 10 shade ramadas, and 10 picnic sites)	8B
	 Paddlecraft Launch	 Paddlecraft Launch	8B
	 Trailhead	 Greenwood Trail Bridge	8A/8B
	 Overnight Use Facility (5 campsites)	 Overnight Use Facility (add up to 30 individual campsites and one group campsite; up to 5 alternative camping facilities)	8A/8B
<b>9. Upper North Fork</b>			
	 Parking Areas (~110 parking spaces)	 Parking Area (add up to 40 parking stalls)	9A/9B
	 Restroom/Toilet	 Restroom/Toilet	9A/9B
	 Trailhead	 Picnic Sites (add up to 20 picnic sites)	9A/9B
	 Paddlecraft Launch		
<b>10. Mineral Bar</b>			
	 Parking Area (~70 parking spaces)	 Parking Area (add up to 20 parking stalls)	All
	 Restroom/Toilet	 Restroom/Toilet	All
	 Picnic Sites	 Picnic Sites (add up 10 picnic sites)	All
	 Overnight Use Facility (18 campsites)	 Overnight Use Facility (add up to 20 individual campsites)	All
	 Trailhead		
	 Paddlecraft Launch		
<b>11. Upper Middle Fork</b>			
	 Restroom/Toilet		